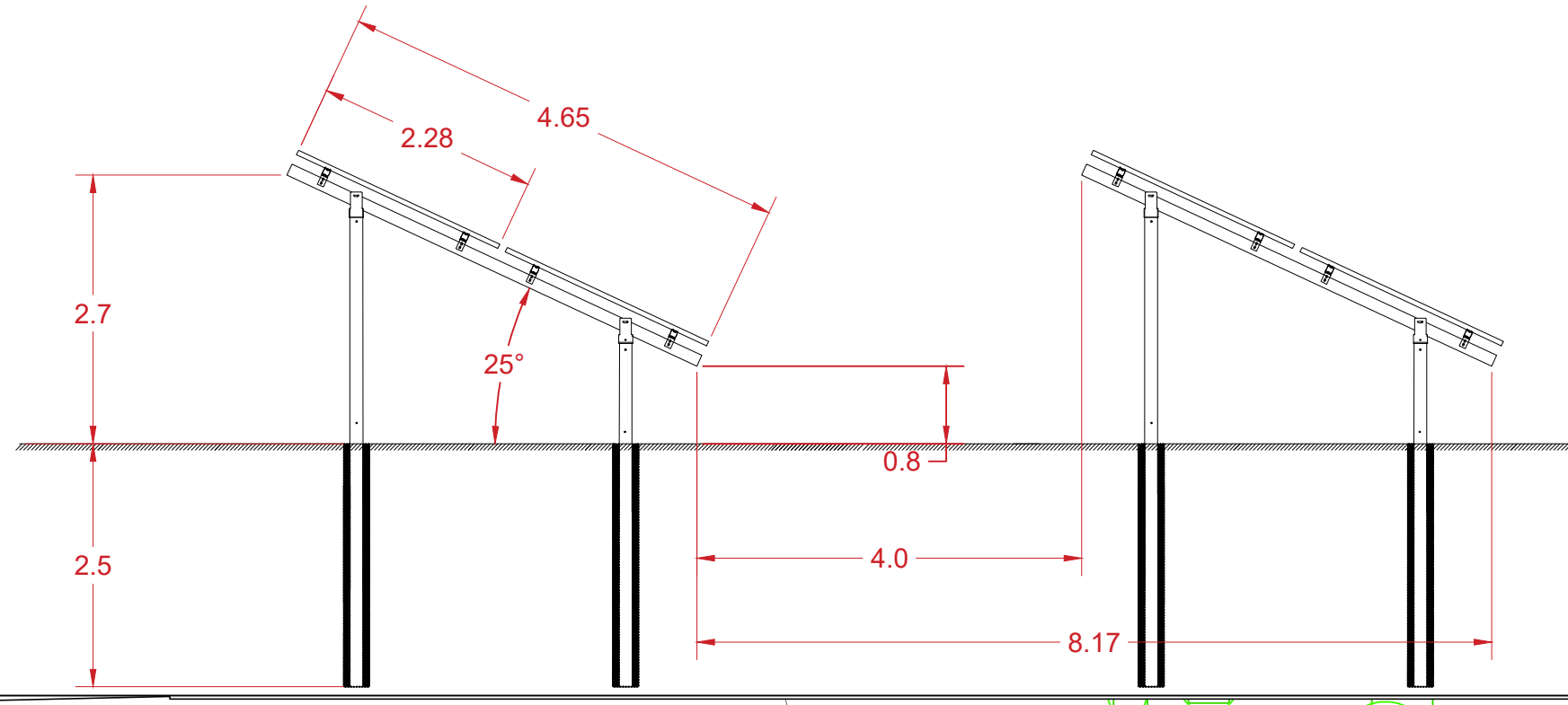
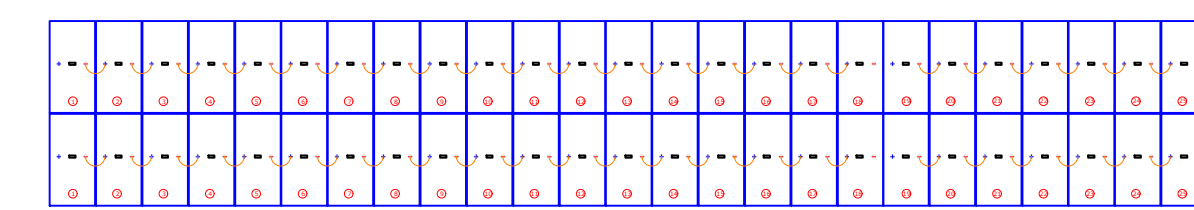


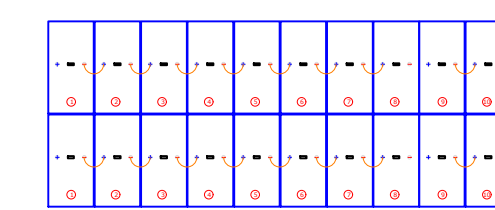
Cross section View



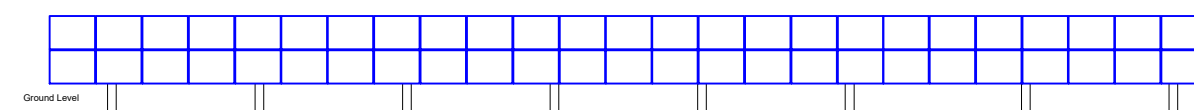
TOP VIEW (Tables 2x25)



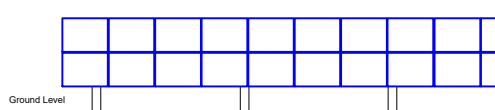
TOP VIEW (Tables 2x10)



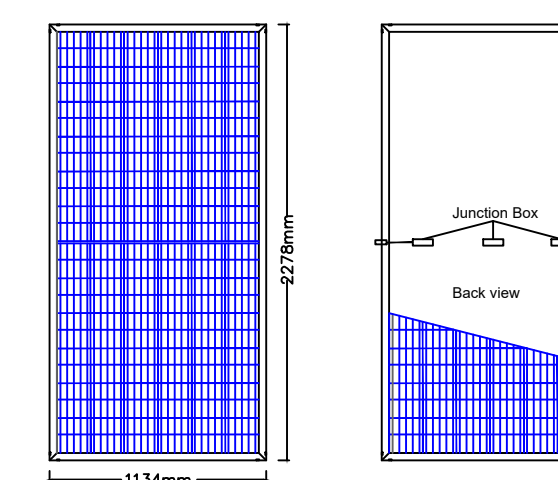
FRONT VIEW (Tables 2x25)



FRONT VIEW (Tables 2x10)

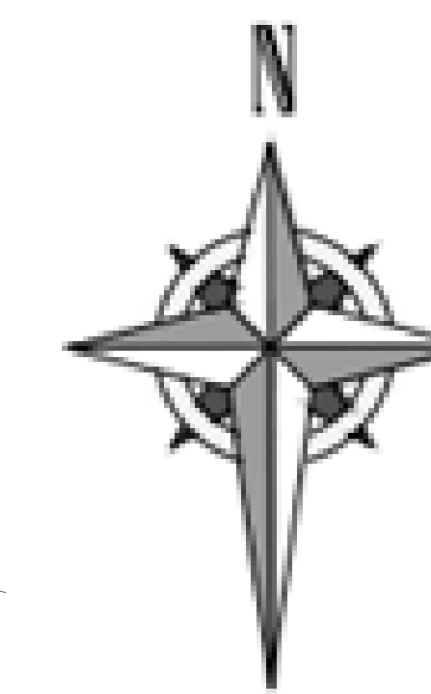


PV module



Technical Details

Panel Type	Jinkosolar JAM 550MB
Panel Number	5,545
Table Distance	4 m
Slope	25 degrees
Base	100x (2x25)+ 23x(2x10)



Revisions:

Revision	Date	Revision Notes	Drawn	Approved
00	04.09.23	First Issue	AM	SR
01	14.09.23	Amended version	AM	DA
02	02.10.23	Amended version	AM	DA
03	09.10.23	Amended version	AM	DA
04	10.11.23	Amended version	AM	DA
05	15.11.23	Amended version	AM	DA
06	30.11.23	Amended version	AM	DA
07	07.12.23	Amended version	AM	DA

LEGEND:

	Fence
	Development area
	CCTV alignment line
	HV UG cable
	Construction and maintenance roads
	Existing vegetation
	Temporary Construction Compound Area

Site Infrastructure

	PV table		Welfare/ Maintenance building
	PV substation		Entry gate (6m)
	AUX transformer		CCTV Camera

Project:
SLG Bridge of Weir
 Pannell Farm
 77, Kilberchan Road, Bridge of Weir, Renfrewshire, PA11 3RN

Developer:

 Bluestone Energy Limited
 New Broad Street House, 35 New Broad Street
 London, EC2M 1NH
 Tel: +44 (0) 207 417 1705

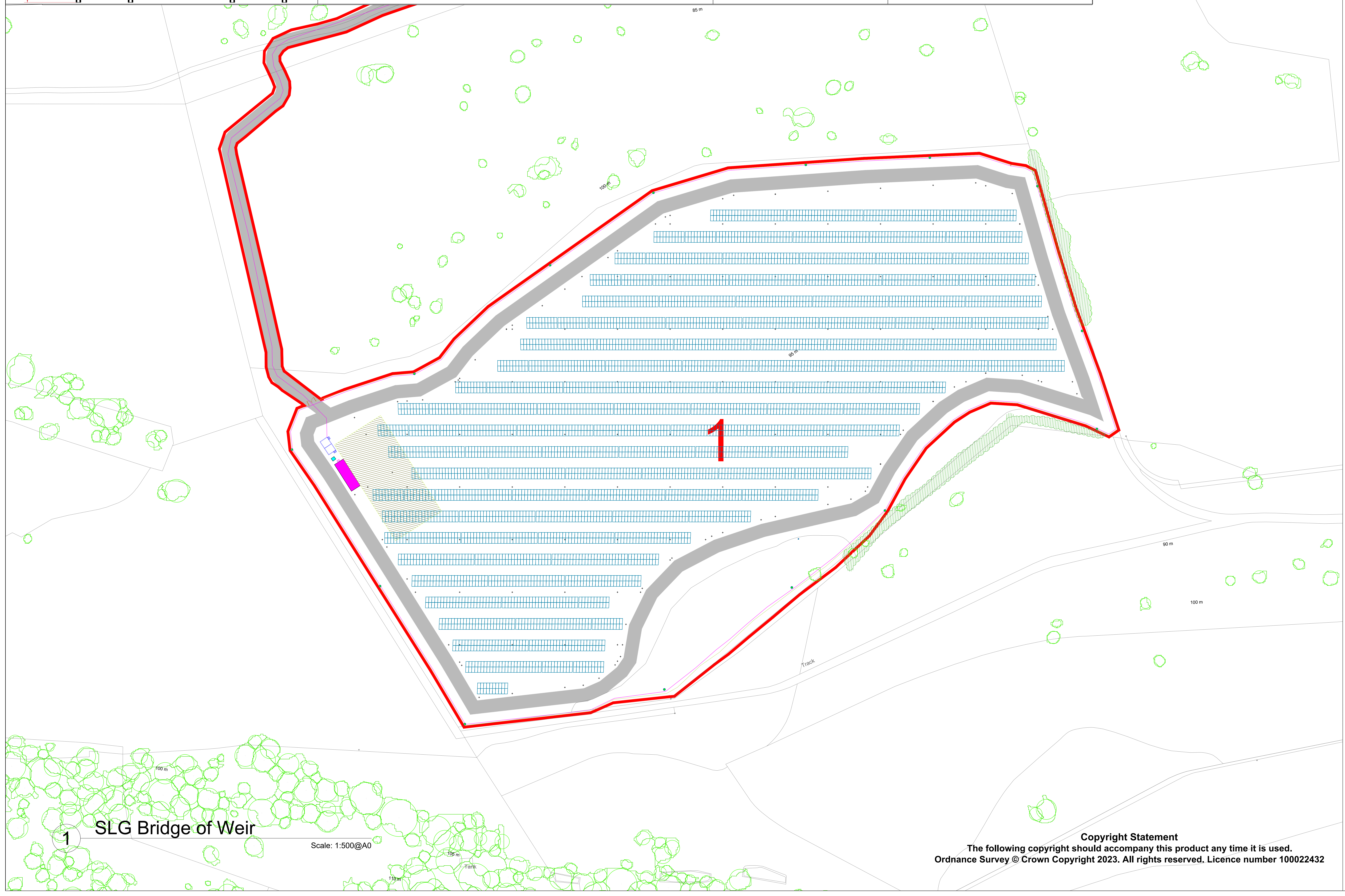
Planning Consultant:

 COGEO
 planning and environmental expertise
 272, Bath Street, Glasgow, G2 4JR
 Tel: 0141 212 1322

Status: **PLANNING**

Drawing Title: **Standard Drawing: Site Layout**

Drawn:	Checked:	First Issued:
AM	DA	09.10.2023
Project Code:	Drawing Number:	
BSE120- SD-01		
Sheet Size:	Scale:	Revision:
A0	1:500	07



Scale: 1:500@A0

Copyright Statement
 The following copyright should accompany this product any time it is used.
 Ordnance Survey © Crown Copyright 2023. All rights reserved. Licence number 100022432

1 SLG Bridge of Weir